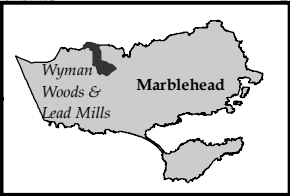
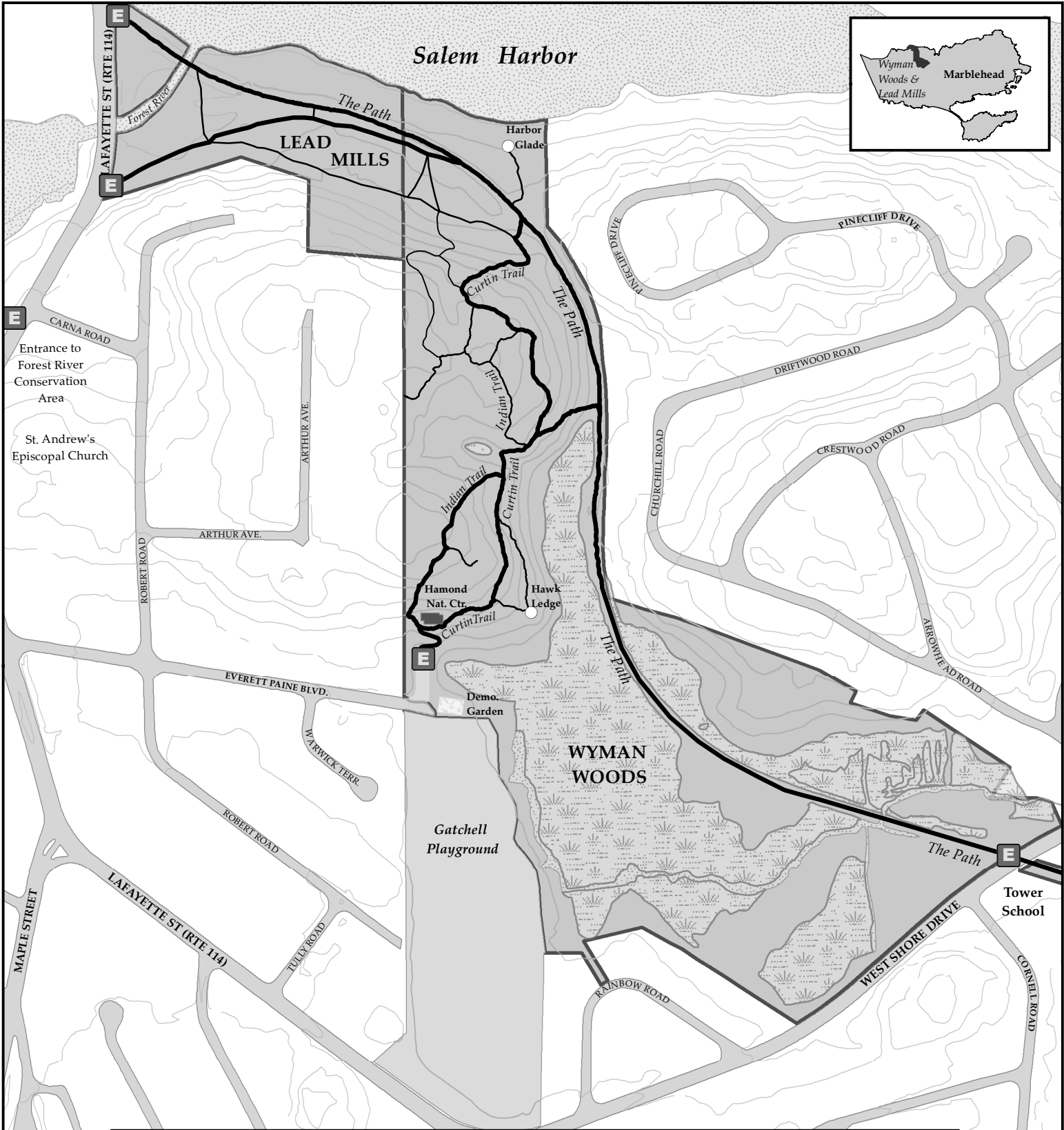




# WYMAN WOODS & LEAD MILLS



### Map Key


#### Trails

- Primary
- Secondary
- 10 ft Contours

- Streams
- Water Body
- Wetland

#### Points of Interest

- Entrance
- View Point



#### Notes:

- \* Boundary and feature locations are approximate.
- \* Portions of some trails cross private land. Please be particularly respectful of these areas.
- \* The Town's conservation areas are administered by the Marblehead Conservation Commission and maintained by the Marblehead Conservancy, Inc.

**For more info and maps, see:**  
[www.marbleheadconservancy.org](http://www.marbleheadconservancy.org)