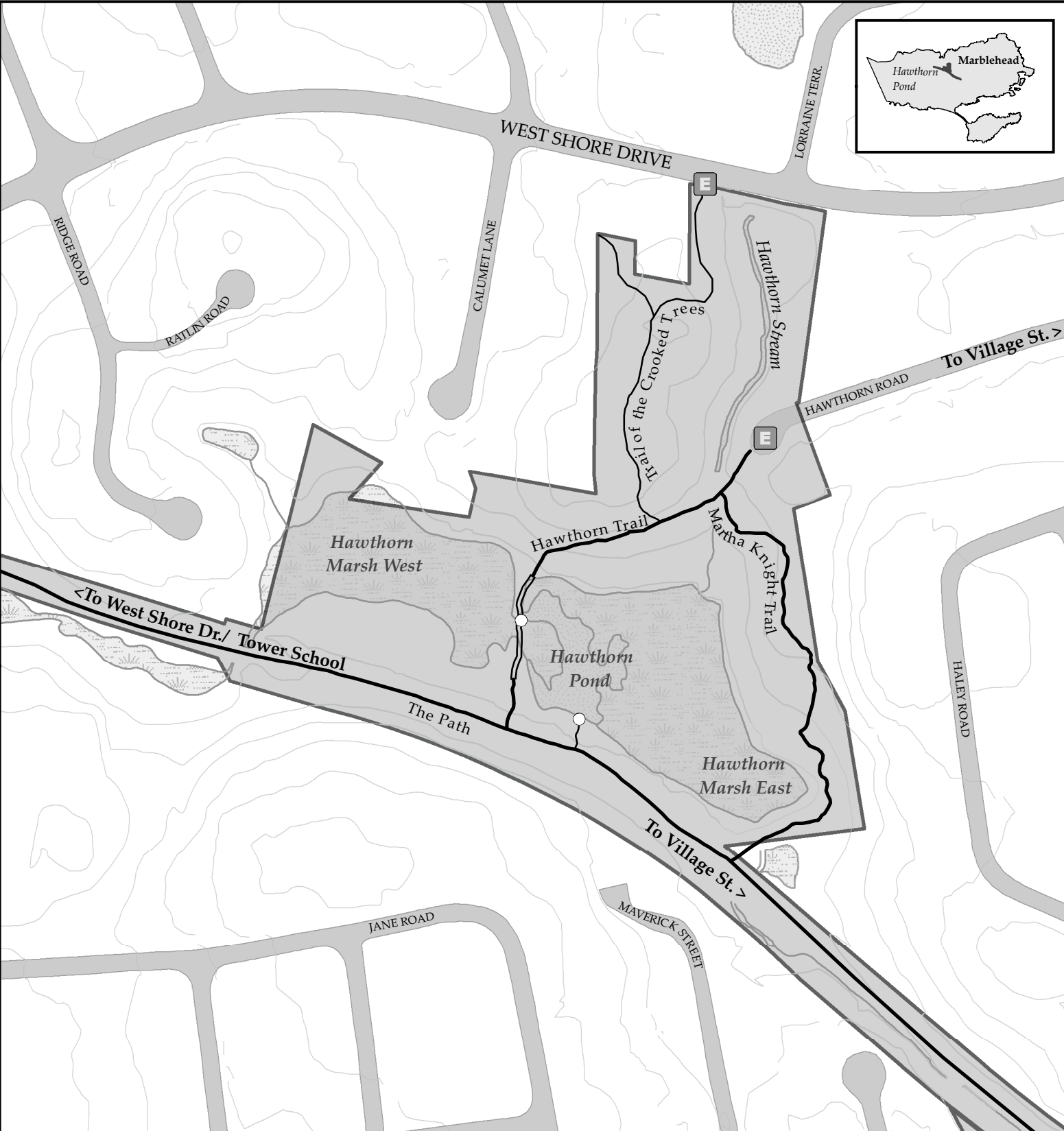
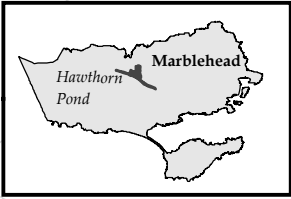





# HAWTHORN POND



### Map Key

- Trails**
- Primary
  - Secondary
  - Boardwalk
  - 10 ft Contours
  - Streams
  - Wetland

- Points of Interest**
- Entrance
  - View Point



**Notes:**

- \* Boundary and feature locations are approximate.
- \* Portions of some trails cross private land. Please be particularly respectful of these areas.
- \* The Town's conservation areas are under the jurisdiction of the Marblehead Conservation Commission. The Trails Committee of the Marblehead Conservancy, Inc. (a nonprofit organization) assists the Commission by performing trail maintenance, tree planting and other work in the conservation areas.