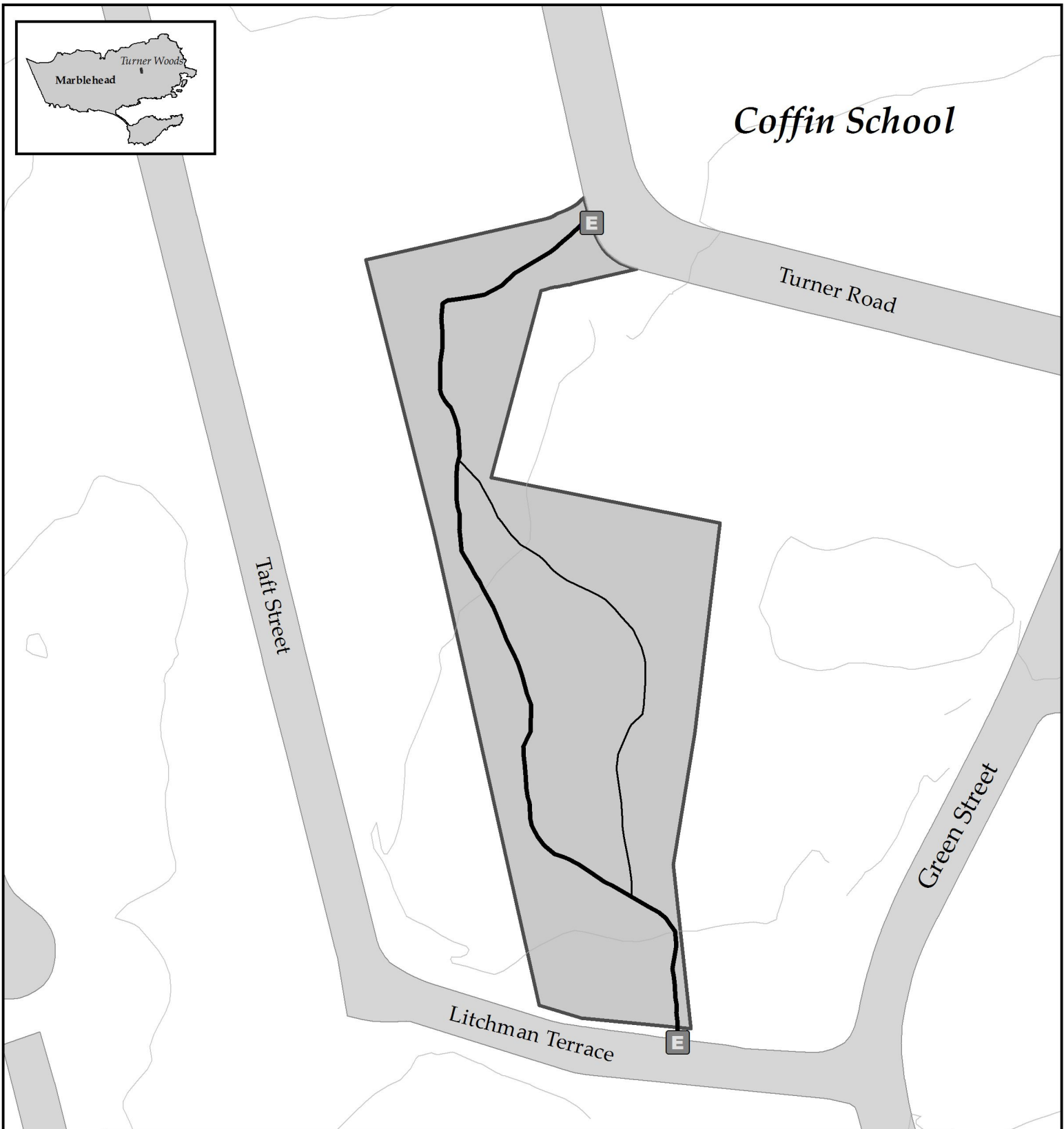
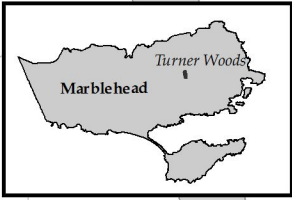














TURNER WOODS



Map Key		Points of Interest		 
Trails	10 ft Contours	 Entrance	* Boundary and feature locations are approximate.	
 Primary	Streams	 Bench	* Portions of some trails cross private land. Please be particularly respectful of these areas.	
 Secondary	 Water Body	 View Point	* The Town's conservation areas are under the jurisdiction of the Marblehead Conservation Commission. The Trails Committee of the Marblehead Conservancy, Inc. (a nonprofit organization) assists the Commission by performing trail maintenance, tree planting and other work in the conservation areas.	
 Boardwalk	 Wetland	0 25 50 100 Feet		