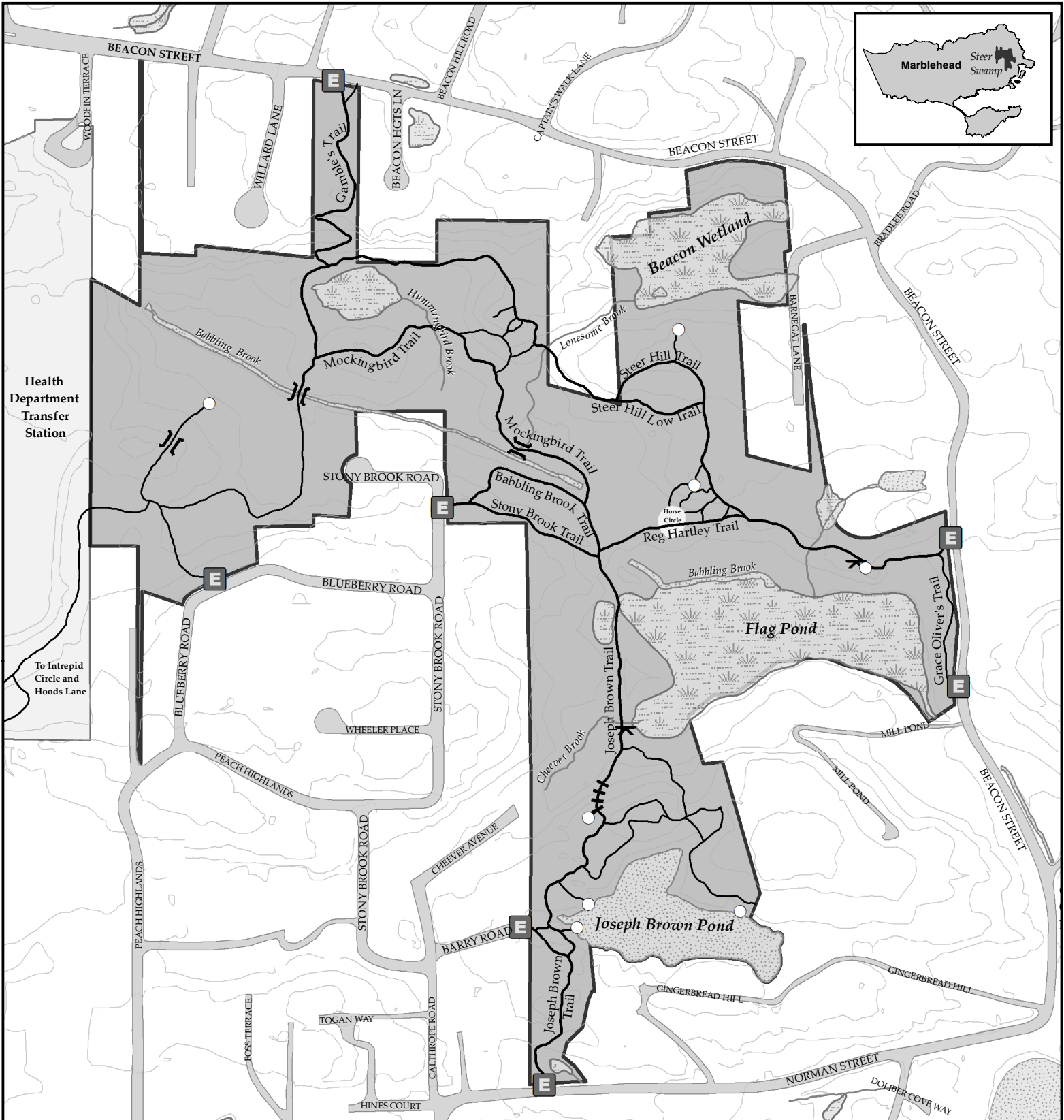
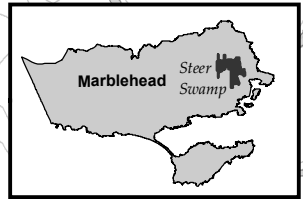




STEER SWAMP



Map Key

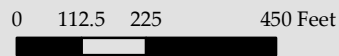
Trails

- Primary
- Secondary
- Boardwalk
- Stairs
- Bridge

- 10 ft Contours
- Streams
- Water Body
- Wetland

Points of Interest

- Entrance
- Bench
- View Point



Notes:

- * Boundary and feature locations are approximate.
- * Portions of some trails cross private land. Please be particularly respectful of these areas.
- * The Town's conservation areas are administered by the Marblehead Conservancy Commission and maintained by the Marblehead Conservancy, Inc.

For more info and maps, see:
www.marbleheadconservancy.org