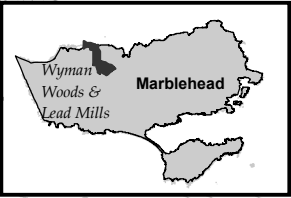
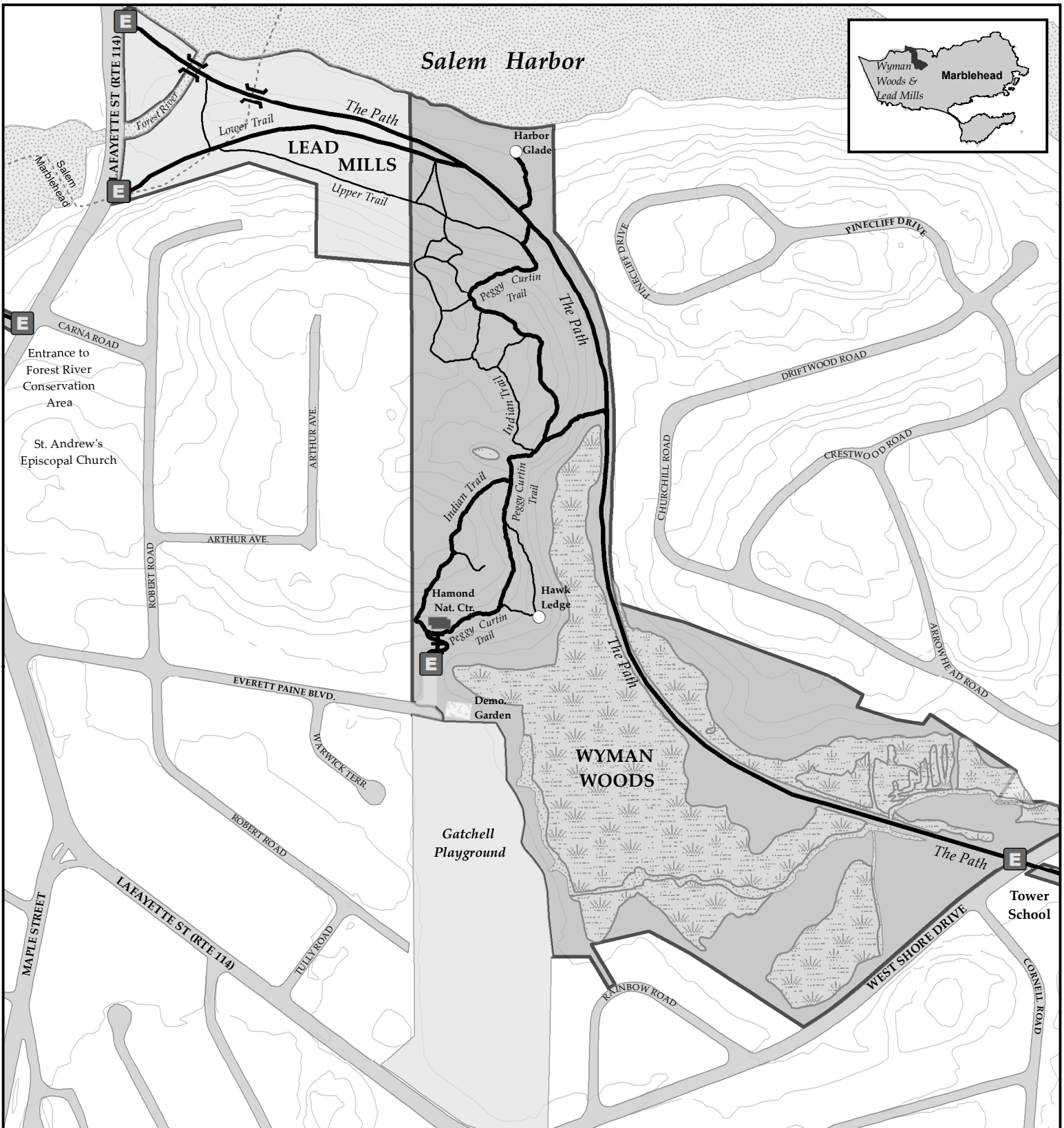




WYMAN WOODS & LEAD MILLS



Map Key


Trails

- Primary
- Secondary
- 10 ft Contours

- Streams
- Water Body
- Wetland

Points of Interest

- Entrance
- View Point
- Bridge



Notes:

- * Boundary and feature locations are approximate.
- * Portions of some trails cross private land. Please be particularly respectful of these areas.
- * The Town's conservation areas are administered by the Marblehead Conservation Commission and maintained by the Marblehead Conservancy, Inc.

For more info and maps, see:
www.marbleheadconservancy.org